








Harford and Ugborough
Commoners' Association
Management Areas

Scale 1:25,000
Compiled 17/02/2025



-  Boundary
- Management Area based on Soil, Vegetation and Habitat Characteristics
-  1. Mixed Blanket Bog Grassland with Some Heather on Deep Peat
 -  2. Molinia-dominated Grassland on Peat, Mostly Blanket Bog
 -  3. Molinia with Remnant Heath on Peaty Mineral Soils
 -  4. Heath on Peaty Mineral Soils
 -  5. Acid Grassland on Mineral Soils

