





Harford and Ugborough Commoners' Association

No Go Event Map

Scale 1:25,000

Compiled 28/04/2025

0 0.25 0.5 0.75 1 1.25 km

-  Commons Boundary
-  Preferred Travel Routes
-  Routes to Avoid
(due to existing wear and erosion)
-  Sensitive Areas to Avoid
(soft peat, archaeological sites, etc.)

